

TSR

**COMMUNITY DEVELOPMENT
DISTRICT**

November 4, 2020

**LANDOWNERS' MEETING
AGENDA**

TSR Community Development District
OFFICE OF THE DISTRICT MANAGER
2300 Glades Road, Suite 410W•Boca Raton, Florida 33431
Phone: (561) 571-0010•Fax: (561) 571-0013•Toll-free: (877) 276-0889

October 28, 2020

Landowner(s)
TSR Community Development District

<p><u>ATTENDEES:</u> Please identify yourself each time you speak to facilitate accurate transcription of meeting minutes.</p>

Dear Landowners:

A Landowners' Meeting of the TSR Community Development District will be held on November 4, 2020 at 9:00 a.m., at Cunningham Park, 12131 Rangeland Boulevard, Odessa, Florida 33556. The agenda is as follows:

1. Call to Order/Roll Call
2. Affidavit/Proof of Publication
3. Election of Chair to Conduct Landowners' Meeting
4. Election of Supervisor **[Seat 4]**
 - A. Nominations
 - B. Casting of Ballots
 - I. Determine Number of Voting Units Represented
 - II. Determine Number of Voting Units Assigned by Proxy
 - C. Ballot Tabulation and Results
5. Landowners' Questions/Comments
6. Adjournment

A landowner may vote in person at the landowners' meeting, or the landowner may nominate a proxy holder to vote at the meeting in place of the landowner. Whether in person or by proxy, each landowner shall be entitled to cast one vote per acre of land owned by him or her and located within the District, for each position on the Board that is open for election for the upcoming term. A fraction of an acre shall be treated as one (1) acre, entitling the landowner to one vote with respect thereto. Please note that a particular parcel of real property is entitled to only one vote for each eligible acre of land or fraction thereof; therefore, two or more people who own real property in common, that is one acre or less, are together entitled to only one vote for that real property.


At the landowners' meeting, the first step is to elect a chair for the meeting, who may be any person present at the meeting. The landowners shall also elect a secretary for the meeting who may be any person present at the meeting. The secretary shall be responsible for the minutes of the meeting. The chair shall conduct the nominations and the voting. If the chair is a landowner or proxy holder of a landowner, he or she may nominate candidates and make and second motions. Candidates must be nominated and then shall be elected by a vote of the landowners. Nominees may be elected only to a position on the Board that is open for election for the upcoming term.

This year, one (1) seat on the Board will be up for election in a landowner seat for a four-year period. The term of office for the successful landowner candidate shall commence upon election.

A proxy is available upon request. To be valid, each proxy must be signed by one of the legal owners of the property for which the vote is cast and must contain the typed or printed name of the individual who signed the proxy; the street address, legal description of the property or tax parcel identification number; and the number of authorized votes. If the proxy authorizes more than one vote, each property must be listed and the number of acres of each property must be included. The signature on a proxy does not need to be notarized.

Should you have any questions, please do not hesitate to contact me directly at (239) 464-7114.

Sincerely,



Chesley E. Adams, Jr.
District Manager

Tampa Bay Times
Published Daily

STATE OF FLORIDA
COUNTY OF Pasco

} SS

Before the undersigned authority personally appeared **Jill Harrison** who on oath says that he/she is **Legal Advertising Representative** of the **Tampa Bay Times** a daily newspaper printed in St. Petersburg, in Pinellas County, Florida; that the attached copy of advertisement, being a Legal Notice in the matter **RE: Landowner's Meeting** was published in **Tampa Bay Times: 10/11/20, 10/18/20** in said newspaper in the issues of **Baylink Pasco**

Affiant further says the said **Tampa Bay Times** is a newspaper published in Pasco County, Florida and that the said newspaper has heretofore been continuously published in said Pasco County, Florida each day and has been entered as a second class mail matter at the post office in said Pasco County, Florida for a period of one year next preceding the first publication of the attached copy of advertisement, and affiant further says that he/she neither paid not promised any person, firm or corporation any discount, rebate, commission or refund for the purpose of securing this advertisement for publication in the said newspaper.

NOTICE OF LANDOWNERS' MEETING AND ELECTION AND MEETING OF THE BOARD OF SUPERVISORS OF THE TSR COMMUNITY DEVELOPMENT DISTRICT

Notice is hereby given to the public and all landowners within TSR Community Development District ("District") the location of which is generally described as comprising a parcel or parcels of land containing approximately 1,463.204 acres, located north of S.R. 54, east of Starkey Boulevard, west of S.R. 589 (Suncoast Parkway), and south of the Jay B. Starkey Wilderness Park in Pasco County, Florida, advising that a meeting of landowners will be held for the purpose of electing one (1) person to the District's Board of Supervisors ("Board", and individually, "Supervisor"). Immediately following the landowners' meeting there will be convened a meeting of the Board for the purpose of considering certain matters of the Board to include election of certain District officers, and other such business which may properly come before the Board.

DATE: November 4, 2020
TIME: 9:00 AM
PLACE: Cunningham Park
12131 Rangeland Blvd.
Odessa, Florida 33556

Each landowner may vote in person or by written proxy. Proxy forms may be obtained upon request at the office of the District Manager, Wrathell, Hunt and Associates, LLC located at 2300 Glades Road, Suite 410W, Boca Raton, Florida 33431, Ph: (561) 571-0010 ("District Manager's Office"). At said meeting each landowner or his or her proxy shall be entitled to nominate persons for the position of Supervisor and cast one vote per acre of land, or fractional portion thereof, owned by him or her and located within the District for each person to be elected to the position of Supervisor. A fraction of an acre shall be treated as one acre, entitling the landowner to one vote with respect thereto. Platted lots shall be counted individually and rounded up to the nearest whole acre. The acreage of platted lots shall not be aggregated for determining the number of voting units held by a landowner or a landowner's proxy. At the landowners' meeting the landowners shall select a person to serve as the meeting chair and who shall conduct the meeting.


The landowners' meeting and the Board meeting are open to the public and will be conducted in accordance with the provisions of Florida law. One or both of the meetings may be continued to a date, time, and place to be specified on the record at such meeting. A copy of the agenda for these meetings may be obtained from the District Manager's Office. There may be an occasion where one or more supervisors will participate by telephone.

Any person requiring special accommodations to participate in these meetings is asked to contact the District Manager's Office, at least 48 hours before the hearing. If you are hearing or speech impaired, please contact the Florida Relay Service by dialing 7-1-1, or 1-800-955-8771 (TTY) / 1-800-955-8770 (Voice), for aid in contacting the District Manager's Office.


A person who decides to appeal any decision made by the Board with respect to any matter considered at the meeting is advised that such person will need a record of the proceedings and that accordingly, the person may need to ensure that a verbatim record of the proceedings is made, including the testimony and evidence upon which the appeal is to be based.

District Manager
(114821)


10/11, 10/18/2020



Signature Affiant
Sworn to and subscribed before me this .10/18/2020



Signature of Notary Public
Personally known X or produced identification
Type of identification produced _____



**INSTRUCTIONS RELATING TO LANDOWNERS' MEETING OF
TSR COMMUNITY DEVELOPMENT DISTRICT
FOR THE ELECTION OF SUPERVISORS**

DATE OF LANDOWNERS' MEETING: **November 4, 2020**

TIME: **9:00 A.M.**

LOCATION: **Cunningham Park
12131 Rangeland Blvd.
Odessa, Florida 33556**

Pursuant to Chapter 190, *Florida Statutes*, and after a Community Development District ("**District**") has been established and the landowners have held their initial election, there shall be a subsequent landowners' meeting for the purpose of electing members of the Board of Supervisors ("**Board**") every two years until the District qualifies to have its board members elected by the qualified electors of the District. The following instructions on how all landowners may participate in the election are intended to comply with Section 190.006(2)(b), *Florida Statutes*.

A landowner may vote in person at the landowners' meeting, or the landowner may nominate a proxy holder to vote at the meeting in place of the landowner. Whether in person or by proxy, each landowner shall be entitled to cast one vote per acre of land owned by him or her and located within the District, for each position on the Board that is open for election for the upcoming term. A fraction of an acre shall be treated as one (1) acre, entitling the landowner to one vote with respect thereto. For purposes of determining voting interests, platted lots shall be counted individually and rounded up to the nearest whole acre. Moreover, please note that a particular parcel of real property is entitled to only one vote for each eligible acre of land or fraction thereof; therefore, two or more people who own real property in common, that is one acre or less, are together entitled to only one vote for that real property.

At the landowners' meeting, the first step is to elect a chair for the meeting, who may be any person present at the meeting. The landowners shall also elect a secretary for the meeting who may be any person present at the meeting. The secretary shall be responsible for the minutes of the meeting. The chair shall conduct the nominations and the voting. If the chair is a landowner or proxy holder of a landowner, he or she may nominate candidates and make and second motions. Candidates must be nominated and then shall be elected by a vote of the landowners. Nominees may be elected only to a position on the Board that is open for election for the upcoming term.

This year, one (1) seat on the Board will be up for election in a landowner seat for a four-year period. The term of office for the successful landowner candidate shall commence upon election.

A proxy is available upon request. To be valid, each proxy must be signed by one of the legal owners of the property for which the vote is cast and must contain the typed or printed name of the individual who signed the proxy; the street address, legal description of the property or tax parcel identification number; and the number of authorized votes. If the proxy authorizes more than one vote, each property must be listed and the number of acres of each property must be included. The signature on a proxy does not need to be notarized.

LANDOWNER PROXY

**TSR COMMUNITY DEVELOPMENT DISTRICT
PASCO COUNTY, FLORIDA
LANDOWNERS' MEETING – NOVEMBER 4, 2020**

KNOW ALL MEN BY THESE PRESENTS, that the undersigned, the fee simple owner of the lands described herein, hereby constitutes and appoints _____ ("**Proxy Holder**") for and on behalf of the undersigned, to vote as proxy at the meeting of the landowners of the TSR Community Development District to be held at Cunningham Park, 12131 Rangeland Blvd., Odessa, Florida 33556, on November 4, 2020, at 9:00 a.m., and at any adjournments thereof, according to the number of acres of unplatted land and/or platted lots owned by the undersigned landowner that the undersigned would be entitled to vote if then personally present, upon any question, proposition, or resolution or any other matter or thing that may be considered at said meeting including, but not limited to, the election of members of the Board of Supervisors. Said Proxy Holder may vote in accordance with his or her discretion on all matters not known or determined at the time of solicitation of this proxy, which may legally be considered at said meeting.

Any proxy heretofore given by the undersigned for said meeting is hereby revoked. This proxy is to continue in full force and effect from the date hereof until the conclusion of the landowners' meeting and any adjournment or adjournments thereof, but may be revoked at any time by written notice of such revocation presented at the landowners' meeting prior to the Proxy Holder's exercising the voting rights conferred herein.

Printed Name of Legal Owner

Signature of Legal Owner

Date

<u>Parcel Description</u>	<u>Acreage</u>	<u>Authorized Votes</u>
_____	_____	_____
_____	_____	_____
_____	_____	_____

[Insert above the street address of each parcel, the legal description of each parcel, or the tax identification number of each parcel. If more space is needed, identification of parcels owned may be incorporated by reference to an attachment hereto.]

Total Number of Authorized Votes: _____

NOTES: Pursuant to Section 190.006(2)(b), *Florida Statutes* (2019), a fraction of an acre is treated as one (1) acre entitling the landowner to one vote with respect thereto. For purposes of determining voting interests, platted lots shall be counted individually and rounded up to the nearest whole acre. Moreover, two (2) or more persons who own real property in common that is one acre or less are together entitled to only one vote for that real property.

If the fee simple landowner is not an individual, and is instead a corporation, limited liability company, limited partnership or other entity, evidence that the individual signing on behalf of the entity has the authority to do so should be attached hereto (e.g., bylaws, corporate resolution, etc.).

OFFICIAL BALLOT
TSR COMMUNITY DEVELOPMENT DISTRICT
PASCO COUNTY, FLORIDA
LANDOWNERS' MEETING - NOVEMBER 4, 2020

For Election (1 Supervisor): The candidate receiving the highest number of votes will receive a four (4) year term, with the term of office for the successful candidate commencing upon election.

The undersigned certifies that he/she/it is the fee simple owner of land, or the proxy holder for the fee simple owner of land, located within the TSR Community Development District and described as follows:

<u>Description</u>	<u>Acreage</u>
_____	_____
_____	_____
_____	_____

[Insert above the street address of each parcel, the legal description of each parcel, or the tax identification number of each parcel.] [If more space is needed, identification of parcels owned may be incorporated by reference to an attachment hereto.]

or

Attach Proxy.

I, _____, as Landowner, or as the proxy holder of _____ (Landowner) pursuant to the Landowner's Proxy attached hereto, do cast my votes as follows:

SEAT #	NAME OF CANDIDATE	NUMBER OF VOTES
4		

Date: _____

Signed: _____

Printed Name: _____